


01583/18

I-1529/18



पश्चिम बंगाल पश्चिम बंगाल WEST BENGAL

Y 628733

01384899/18

१२/३/१८

Certified that the document is admitted
 for registration and that the photo
 sheet and finger print sheet attached with
 this document is the part of this document.

Addl. Dist. Sub-Registrar, Bishnupur

12 MAR 2018

DEED OF CONVEYANCE

THIS DEED OF CONVEYANCE is made on this 12th day of
 March, Two Thousand and Eighteen (2018) of the Christian Era.

१२/३/१८
 १२/३/१८
 १२/३/१८

28 AUG 2017

18644

No.....Rs.- **100/-** - Date.....


Name:.....

Address:.....

Vendor:.....

Shek Ataur Rahaman, Advocate
Alipore Judges' Court, Kol-27

Alipur Collectorate, 24 Pgs. (S)
SUBHANKAR DAS
STAMP VENDOR
Alipur Police Court, Kol-27



Identified by me-

Shek Ataur Rahaman, Advocate
S/O -Sk Anisur Rahaman
34, Sodepur Brick Field Road
P.O.+P.S.- Haridevpur
Kolkata- 700 082

Adl. Dist. Sub-Registrar, Bishnupur
District: Gouh 24 Parganas

12 MAR 2018

BETWEEN

SRI SWAPAN PAL (PAN-AVFPP4439A and Aadhaar No.- 6938 4296 1033), son of Late Mangal Chandra Pal alias Mangal Pal, by faith - Hindu, by Occupation- Business, by Nationality- Indian , residing at Villege- Mamudpur, Ghoshpara, P.O.- Kannya Nagar, P.S.- Bishnupur, PIN Code -743398, District - South 24 Parganas ; hereinafter called and referred to as the "VENDOR/OWNER", (which expressions shall unless excluded by or repugnant to the context be deemed to mean and include his legal heirs, successors, executors, representatives and assignors) of the ONE PART.

AND

MERIDIAN DEVCON PVT. LTD. (PAN- AAHCM1792M) , having its registered office at Meridian Plaza, 209,C.R.Avenue, 4th Floor, P.O.- Bedon Street, P.S.-Girispark, Kolkata-700006, District- Kolkata, represented by its Director namely Sri Anil Gadia, (PAN-AFOPG3855L , Aadhaar No.- 9283 6021 4126), son of Sri Ratan Lal Gadia, by Occupation-Business, by faith- Hindu, by Nationality- Indian, residing at CF-71, Sector-1, Salt Lake City, P.O.- Salt Lake , P.S.- North Bidhannagar, Kolkata-700 064,District- North 24 Parganas, hereinafter called and referred to as the "VENDEE /PURCHASER"(which expression shall unless excluded by or repugnant to the context shall mean and be deemed to include its successor-in-interest and executors, administrators, legal representatives and assignors) of the OTHER PART.

WHEREAS all that piece and parcel of undivided vacant land measuring about 3 Decimal more or less out of 48 Decimal in R.S. Dag No- 351 under R.S. Khatian No.- 60 corresponding to L.R. Dag No- 363 under L.R. Khatian No.-661 and an area of 3.125 Decimal more or less out of 50 decimal in R.S. Dag No- 352 under R.S. Khatian No.- 60



7
Addl. Dist. Sub-Registrar, Bishnupur
District: South 24 Parganas
12 MAR 2018

corresponding to LR Dag No- 364 under LR Khatian No.-661, Admeasuring an area of 6.125 Decimal more or less, both Dags by Nature- Shali, both Dags are lying and situated at **Mouza- Mamudpur**, J.L. No.-33, R.S. No.-75, Touzi No.395, Pargana- Azimabad, District Sub-Registrar Office at Alipore, Additional District Sub-Registrar Office at Bisnupur, Police Station- Bisnupur, within the jurisdiction of **Moukhali Gram Panchayat**, PIN Code No.- 743503, in the District of South 24 Paraganas, more fully and particularly described in the **Schedule** written hereunder and hereinafter referred to as the **SAID LAND**, demarcated in annexed site plan, bordered with **Red** color which will be sold by this Deed of Conveyance by the above mentioned present Vendor.


AND WHEREAS as per Revisional Settlement Record of Rights, One **Mangal Chandra Pal(now deceased)**, son of Late Binod Bihari Pal, of Villege- Mamudpur, Ghoshpara P.O.- Kannya Nagar, P.S.- Bishnupur, PIN Code -743398, District - South 24 Parganas, was the lawful recorded owner in the records of B.L.&L.R.O, Bishnupur, under the Govt. of West Bengal, of all that piece and parcel of undivided vacant land measuring about **24 decimal** more or less out of **48 decimal** (0.5000 share out of 48 decimal) in R.S. Dag No- 351 under R.S. Khatian No.- 60 and an area of **25 decimal** more or less out of **50 decimal** (0.5000 share out of 50 decimal) in R.S. Dag No- 352 under R.S. Khatian No.- 60, admeasuring an area of 49 decimal more or less, both Dags by Nature- Shali, both Dags are lying and situated at **Mouza- Mamudpur**, J.L. No.-33, R.S. No.-75, Touzi No.395, Pargana- Azimabad, District Sub-Registrar Office at Alipore, Additional District Sub-Registrar Office at Bisnupur, Police Station- Bisnupur, within the jurisdiction of **Moukhali Gram Panchayat**, in the District of South 24 Paraganas, more fully and particularly described in the **Schedule** written hereunder and hereinafter referred to as the **SAID LAND**, demarcated in annexed site plan, bordered with **Red** color.



7
Addl. Dist. Sub-Registrar, Bishnupur
District: Jodhpur 24 Paraganas
17 MAR 2018

AND WHEREAS he was in the peaceful khas possession of the said property measuring about **24 decimal** more or less out of **48 decimal** (0.5000 share out of 48 Decimal) in R.S. Dag No- 351 under R.S. Khatian No.- 60 and an area of **25 decimal** more or less out of **50 decimal** (0.5000 share out of 50 Decimal) in R.S. Dag No- 352 under R.S. Khatian No.- 60, admeasuring an area of **49 decimal more or less**, both Dags by Nature- Shali, both Dags are lying and situated at **Mouza- Mamudpur**, J.L. No.-33, R.S. No.-75, Touzi No.395, Pargana- Azimabad, District Sub-Registrar Office at Alipore, Additional District Sub-Registrar Office at Bisnupur, Police Station- Bisnupur, within the jurisdiction of **Moukhali Gram Panchayat**, in the District of South 24 Paraganas, more fully and particularly described in the **Schedule** written hereunder.

AND WHEREAS at the time of L.R. Settlement, the name of the aforesaid **Mangal Chandra Pal** was recorded as '**Riyat**' in the records of B.L. & L.R.O, Bishnupur, under the Govt. of West Bengal, of all that piece and parcel of undivided vacant land measuring about **24 decimal** more or less out of **48 decimal** (0.5000 share out of 48 Decimal) in L.R. Dag No- 363 under L.R. Khatian No.-661 and an area of **25 decimal** more or less out of **50 decimal** (0.5000 share out of 50 Decimal) in L.R. Dag No- 364 under L.R. Khatian No.-661, admeasuring an area of **49 decimal more or less**, both Dags by Nature- Shali, both Dags are lying and situated at **Mouza- Mamudpur**, J.L. No.-33, R.S. No.-75, Touzi No.395, Pargana- Azimabad, District Sub-Registrar Office at Alipore, Additional District Sub-Registrar Office at Bisnupur, Police Station- Bisnupur, within the jurisdiction of **Moukhali Gram Panchayat**, in the District of South 24 Paraganas, which are more fully and particularly referred, explained and described in the **Schedule** hereunder written and/or given, without any interruption by paying all rent and taxes before the competent authority and as the lawful recorded owner, he had been enjoying the said property till the date of his death, the absolute right, title and



Adul Dist. Sub-Registrar, Bishnupur
District: 7 Jeah 24 Parganas

12 MAR 2018

interest of the same which is free from all encumbrances, charges, liens, lispendenses, demands, claims, hindrances, attachments, debts and dues whatsoever from any corner .

AND WHEREAS the aforesaid **Mangal Chandra Pal** died intestate leaving behind him four sons, four daughters and one wife, as his legal heirs and successors namely- (1) **SRI ANANDA PAL** (Son), (2) **SRI SWAPAN PAL** (Son), (3) **SRI TAPAN KUMAR PAL** alias **TAPAN PAL** (Son), (4) **SRI JAGADISH PAL** alias **JAGADISH CHANDRA PAL** (Son), (5) **SMT. BHARATI PAUL** (Daughter) , (6) **SMT. ARATI PAL**(Daughter) , (7) **SMT. PARBATI PAUL** alias **PARBATI PAL** (8) **SMT. SULOCHANA NANDI**, (Daughter), (9) **RADHARANI PAL** (Wife). Therefore the entire property of the said **Late Mangal Chandra Pal** inherited by his legal heirs and successors, as mentioned herein above, in respect of their proportionate unpartitioned $1/9^{\text{th}}$ share each according to Hindu Law and Succession Act.

AND WHEREAS thereafter the aforesaid **Radharani Pal**, wife of **Late Mangal Chandra Pal** died intestate leaving behind her four sons and four daughters, as her legal heirs and successors namely- (1) **SRI ANANDA PAL** (Son), (2) **SRI SWAPAN PAL** (Son), (3) **SRI TAPAN KUMAR PAL** alias **TAPAN PAL** (Son), (4) **SRI JAGADISH PAL** alias **JAGADISH CHANDRA PAL** (Son), (5) **SMT. BHARATI PAUL** (Daughter) , (6) **SMT. ARATI PAL** (Daughter) , (7) **SMT. PARBATI PAUL** alias **PARBATI PAL** (8) **SMT. SULOCHANA NANDI**, (Daughter) . Therefore the entire property of the said **Late Radharani Pal** inherited by her legal heirs and successors, as mentioned herein above, in respect of their proportionate unpartitioned $1/8^{\text{th}}$ share each according to Hindu Law and Succession Act.

Accordingly, the said **Sri Ananda Pal** , **Sri Swapan Pal** , **Sri Tapan Kumar Pal** alias **Tapan Pal** , **Sri Jagadish Pal** alias **Jagadish Chandra Pal** , **Smt. Bharati Paul** , **Smt. Arati Pal** , **Smt. Parbati Paul** alias **Parbati Pal** and **Smt. Sulochana Nandi** have



Add. Dist. Sub-Registrar, Bishnupur
District: South 24 Parganas

17 MAR 2018

become the joint owners of all that piece and parcel of undivided vacant land measuring about **24 decimal** more or less out of **48 decimal** (0.5000 share out of 48 Decimal) in R.S. Dag No- 351 under R.S. Khatian No.- 60 corresponding to L.R. Dag No- 363 under L.R. Khatian No.-661 and an area of **25 decimal** more or less out of **50 Decimal** (0.5000 share out of 50 Decimal) in R.S. Dag No- 352 under R.S. Khatian No.- 60 corresponding to L.R. Dag No- 364 under L.R. Khatian No.-661, admeasuring an area of **49 decimal more or less**, both Dags by Nature- Shali, both Dags are lying and situated at **Mouza- Mamudpur**, J.L. No.-33, R.S. No.-75, Touzi No.395, Pargana- Azimabad, District Sub-Registrar Office at Alipore, Additional District Sub-Registrar Office at Bishnupur, Police Station- Bishnupur, within the jurisdiction of **Moukhali Gram Panchayat**, in the District of South 24 Paraganas, more fully and particularly described in the **Schedule** written hereunder and hereinafter referred to as the **SAID LAND**, demarcated in annexed site plan, bordered with **Red** color. They are in peaceful khas possession of the said undivided property jointly without any interruption by paying all rent and taxes before the competent authority and without mutating their name as the owners in the records of B.L. & L.R.O, Bishnupur, under the Govt. of West Bengal, they have/had been enjoying the absolute right, title and interest of the same which is free from all encumbrances, charges, liens, lispendenses, demands, claims, hindrances, attachments, debts and dues whatsoever from any corner.

AND WHEREAS by dint of inheritance since being the lawful owners of all that piece and parcel of undivided vacant land measuring about **24 decimal** more or less out of **48 Decimal** (0.5000 share out of 48 decimal) in R.S. Dag No- 351 under R.S. Khatian No.- 60 corresponding to L.R. Dag No- 363 under L.R. Khatian No.-661 and an area of **25 Decimal** more or less out of **50 decimal** (0.5000 share out of 50 Decimal) in R.S. Dag No- 352 under R.S. Khatian No.- 60 corresponding to L.R. Dag No- 364 under L.R. Khatian No.-661, admeasuring an area of **49 decimal more or less**, both Dags by Nature- Shali, both Dags are lying and situated at **Mouza- Mamudpur**, J.L. No.-33, R.S.



Addl. Dist. Sub-Registrar, Bishnupur
District: South 24 Parganas

12 MAR 2018

No.-75, Touzi No.395, Pargana- Azimabad, District Sub-Registrar Office at Alipore, Additional District Sub-Registrar Office at Bisnupur, Police Station- Bisnupur, within the jurisdiction of **Moukhali Gram Panchayat**, in the District of South 24 Paraganas, more fully and particularly described in the **Schedule** written hereunder and hereinafter referred to as the SAID LAND, demarcated in annexed site plan, bordered with **Red** color, the aforesaid **Sri Ananda Pal**, **Sri Swapan Pal**, **Sri Tapan Kumar Pal alias Tapan Pal**, **Sri Jagadish Pal alias Jagadish Chandra Pal**, **Smt. Bharati Paul**, **Smt. Arati Pal**, **Smt. Parbati Paul alias Parbati Pal** and **Smt. Sulochana Nandi** have peaceful khas possession of the said property without any interruption by paying all rent and taxes before the competent authorities and have been enjoying the said property without mutating their name as the owners in the Records of B.L. & L.R.O., Bishnupur, under the Government of West Bengal till date.

AND WHEREAS thus by dint of inheritance the aforesaid **Sri Swapan Pal**, the Vendor of this Deed of Conveyance, has become the owner of all that piece and parcel of undivided vacant land measuring about **3 Decimal** more or less out of **48 Decimal** in **RS. Dag No- 351 under RS. Khatian No.- 60** corresponding to **LR. Dag No- 363 under LR. Khatian No.-661** and an area of **3.125 Decimal** more or less out of **50 decimal** in **RS. Dag No- 352 under RS. Khatian No.- 60** corresponding to **LR. Dag No- 364 under LR. Khatian No.-661**, Admeasuring an area of 6.125 Decimal more or less, both Dags by Nature- Shali, both Dags are lying and situated at **Mouza- Mamudpur**, J.L. No.-33, R.S. No.-75, Touzi No.395, Pargana- Azimabad, District Sub-Registrar Office at Alipore, Additional District Sub-Registrar Office at Bisnupur, Police Station- Bisnupur, within the jurisdiction of **Moukhali Gram Panchayat**, PIN Code No.- 743503, in the District of South 24 Paraganas, more fully and particularly described in the **Schedule** written hereunder and hereinafter referred to as the SAID LAND, demarcated in annexed site plan, bordered with **Red** color and since being the lawful owner he is in peaceful khas possession of the said property without any interruption



Addl. Dist. Sub-Registrar, Bishnupur
District: South 24 Parganas

17 MAR 2018

by paying all rent and taxes before the competent authorities and has been enjoying the said property without mutating his name as the owner in the Records of B.L. & L.R.O., Bishnupur, under the Government of West Bengal till date.

AND WHEREAS since then the Vendor herein has been his exclusive khas physical possession and enjoyed the said property without any hindrance or interference by anybody and paying Govt. rent and taxes for his aforesaid property.

AND WHEREAS the entire schedule land is in the khas possession of the Vendor and no portion in any manner whatsoever is under and BHAGCHASE".

AND WHEREAS the total area of schedule land never exceeds the maximum ceiling permitted under the Estate Acquisition Act.

AND WHEREAS there is no proceeding pending or even been initiated in connection the levy under Article 226 of the Constitution of India in the Honble High Court at Calcutta.

AND WHEREAS the land was never subject of any proceeding under the Bengal Restoration of Alienated Land Act (Act XXIII of 1937) or the West Bengal Acquisition and Settlement of Homestead Land Act (W.B. Act XV of 1969).

AND WHEREAS the Vendor has not received any notice of acquisition or requisition of the property described in the schedule below.

AND WHEREAS the said Vendor herein is well seized and possessed of or otherwise well and sufficiently entitled to the property measuring about 3 Decimal more or less out of 48 Decimal in R.S. Dag No- 351 under R.S. Khatian No.- 60 corresponding to L.R. Dag No- 363 under L.R. Khatian No.-661 and an area of 3.125 Decimal more or less



Addl. Dist. Sub-Registrar, Bishnupur
District: South 24 Parganas

12 MAR 2018

out of 50 decimal in R.S. Dag No- 352 under R.S. Khatian No.- 60 corresponding to L.R. Dag No- 364 under L.R. Khatian No.-661, Admeasuring an area of 6.125 Decimal more or less, both Dags by Nature- Shali, both Dags are lying and situated at Mouza- Mamudpur, J.L. No.-33, R.S. No.-75, Touzi No.395, Pargana- Azimabad, District Sub-Registrar Office at Alipore, Additional District Sub-Registrar Office at Bisnupur, Police Station- Bisnupur, within the jurisdiction of **Moukhali Gram Panchayat**, PIN Code No.- 743503, in the District of South 24 Paraganas, more fully and particularly described in the **Schedule** written hereunder and hereinafter referred to as the **SAID LAND**, demarcated in annexed site plan, bordered with **Red** color and the same may be a little more or less, with good marketable title and he has every right to transfer the same to anybody against valuable consideration prevailing in the market.

AND WHEREAS due to his financial crisis, the present Vendor has decided to sell all that piece and parcel of undivided vacant land measuring about 3 Decimal more or less out of 48 Decimal in R.S. Dag No- 351 under R.S. Khatian No.- 60 corresponding to L.R. Dag No- 363 under L.R. Khatian No.-661 and an area of 3.125 Decimal more or less out of 50 decimal in R.S. Dag No- 352 under R.S. Khatian No.- 60 corresponding to L.R. Dag No- 364 under L.R. Khatian No.-661, Admeasuring an area of 6.125 Decimal more or less, both Dags by Nature- Shali, both Dags are lying and situated at Mouza- Mamudpur, J.L. No.-33, R.S. No.-75, Touzi No.395, Pargana- Azimabad, District Sub-Registrar Office at Alipore, Additional District Sub-Registrar Office at Bisnupur, Police Station- Bisnupur, within the jurisdiction of **Moukhali Gram Panchayat**, PIN Code No.- 743503, in the District of South 24 Paraganas, more fully and particularly described in the **Schedule** written hereunder and hereinafter referred to as the **SAID LAND**, demarcated in annexed site plan, bordered with **Red** color and he is in search of an intending Purchaser/Purchasers. The Director of the Purchaser Company herein being informed from a reliable source expressed his desire to purchase the under mentioned Scheduled land properties at or for a total consideration of **Rs. 5,66,667/-**



Adl. Dist. Sub-Registrar, Binnapur
District: North 24 Parganas

12 MAR 2018

(Rupees Five Lakhs Sixty Six Thousands Six Hundred Sixty Seven) only. The present Owner/Vendors considering the said agreed price/consideration as fair, reasonable and highest in view of the prevailing market rate, accepted the proposal of the Purchaser and the Vendor will relinquish their rights, title and interests on the said land on or before the date of execution of this Deed of Conveyance.

AND WHEREAS thus the Owner/Vendor herein has agreed to sell the property, mentioned hereinabove and hereunder written in the **Schedule**, demarcated with **Red Border** in the Map and the Purchaser Company has agreed to purchase at or for a total consideration of Rs. 5,66,667/- (Rupees Five Lakhs Sixty Six Thousands Six Hundred Sixty Seven) only and the said property is free from all encumbrances, charges, liens, lispendenses, demands, claims, hindrances, attachments, debts and dues whatsoever from any corner on the terms and conditions mentioned hereinafter.

AND WHEREAS accordingly as per Board Resolutions passed by the Purchaser Company on 01-02-2018, the Board of Directors of the said company have decided that the purchase of the said property mentioned in the **Schedule** written hereunder, will be made in the name of the Company and Director namely **Sri Anil Gadia**, son of Sri Ratan Lal Gadia, by Occupation-Business, by faith-Hindu, by Nationality-Indian, residing at CF-71, Sector-1, Salt Lake City, P.O.- Salt Lake, P.S.- North Bidhannagar, Kolkata- 700 064, will be represented for the completion of the said transaction.

NOW THIS INDENTURE WITNESSETH and it is hereby mutually agreed upon and declared by both the parties hereto as follows:-

- 1) That the Vendor hereby doth sell, transfer and convey all that piece and parcel of undivided vacant land measuring about **3 Decimal** more or less out of **48 Decimal** in R.S. Dag No- 351 under R.S. Khatian No.- 60 corresponding to L.R. Dag No-



Adtl. Dist. Sub-Registrar, Bishnupur
District: South 24 Parganas
12 MAR 2018

363 under L.R. Khatian No.-661 and an area of 3.125 Decimal more or less out of 50 decimal in R.S. Dag No- 352 under R.S. Khatian No.- 60 corresponding to L.R. Dag No- 364 under L.R. Khatian No.-661, Admeasuring an area of 6.125 Decimal more or less, both Dags by Nature- Shali, both Dags are lying and situated at Mouza- Mamudpur, J.L. No.-33, R.S. No.-75, Touzi No.395, Pargana- Azimabad, District Sub-Registrar Office at Alipore, Additional District Sub-Registrar Office at Bisnupur, Police Station- Bisnupur, within the jurisdiction of Moukhali Gram Panchayat, PIN Code No.- 743503, in the District of South 24 Paraganas, more fully and particularly described in the **Schedule** written hereunder and hereinafter referred to as the SAID LAND, demarcated in annexed site plan, bordered with **Red** color, in favour of the Purchaser, subject to the terms and conditions stated herein below.

- 2) That in pursuance of the terms and conditions made between the parties hereto and the total consideration for the said land was agreed/fixed at **Rs. 5,66,667/- (Rupees Five Lakhs Sixty Six Thousands Six Hundred Sixty Seven) only** and the Purchaser has paid the same unto the Vendor as mutually settled by them, being full consideration money as mentioned herein before the execution of these presents by Manager's Cheque & RTGS, mentioned in the Memo of Consideration written hereunder, the receipt whereof the Vendors hereby acknowledge and a separate receipt for the same shall not be necessary. Thus, the Vendor has received the full and final consideration from the Purchaser and now nothing is due from the Purchaser unto the vendors.
- 3) That the Vendor has put the Purchaser in actual possession of the said Shali land mentioned in the Schedule at the time of execution of these presents.



Asst. Dist. Sub-Registrar, Bishnupur
District: Jash 24 Parganas

17 MAR 2018

- 4) That the Vendor hereby assures unto the Purchaser that he has full and absolute right and authority in respect of the said land and no one else has any right, title or interest in the same.
- 5) That the Vendor hereby assures unto the Purchaser that the said land is neither a subject-matter of any acquisition or requisition, nor they have received any notice from any authority and the said land is not affected by any scheme of municipal authority/Panchayat authority or any government or any statutory body.
- 6) That the Vendor hereby assures unto the Purchaser that he has not at any time done or executed or knowingly suffered or been party or parties to any act, deed, matter or thing whereby the said land or any part thereof can or may be impeached, encumbered or allocated in title.
- 7) That the Vendor hereby assures unto the Purchaser that the said vacant land is free from all claims, demands, encumbrances, mortgages, charges, liens, attachments, lispendance, uses, debutters, trusts, Income Tax attachment, financial institution charges and liabilities whatsoever made or suffered by the Vendor or any person or persons having or lawfully, right or equitable claiming any estate or interest therein through, under or in trust for the Vendor or the Vendor's predecessors-in-title and the title of the Vendor to the said land is free, clear and marketable.
- 8) That the Vendor hereby assures unto the Purchaser that the said land is not affected by or subject to any personal guarantee for securing any financial accommodation.
- 9) That the Vendor hereby assures unto the Purchaser that there is no order of court or any other statutory authority prohibiting the Vendor from selling, transferring and / or alienating the said land or any part thereof.



7
Asst. Dist. Sub-Registrar, Bishnupur
District: Gorakhpur 24 Parganas

12 MAR 2018

- 10) That the Vendor hereby assures unto the Purchaser that she will pay all outstanding municipal taxes or Panchayat tax, Government Revenue and all other levies and impositions whatsoever due till to date of the presentation and execution of the said Deed of Conveyance in respect of the said land properties fully described in the Schedule herein under.
- 11) That the Vendor having received the entire consideration and further having put the Purchaser in actual possession of the said land do hereby sell, transfer and convey the same along with all rights of easements, lights and privileges, rights to enjoy common and restricted amenities whatsoever thereunto belonging held or occupied and right, title, interest, claim, demand whatsoever of the Vendor into upon or in respect of their undivided share in the land and every part thereof and all deeds, pattahs, muniments, writings and evidences of title relating thereto or any part thereof which now are or may hereafter be in the possession or power or custody of the Vendor or any person or persons from whom the Vendor may procure the same without any action either at law or in equity exclusively in respect of the said undivided proportionate share in the said land TO HAVE AND TO HOLD the same as true and absolute owner thereof in perpetuity and for ever.
- 12) That all the expenses towards stamp duty, registration charges and incidental expenses thereto were agreed to be borne out by the Purchaser alone and accordingly, it has done so.
- 13) That the paper of the prints of ten fingers of both the hands and colors photos with signature of both the parties (Director of the Purchaser Company and the Vendor) is annexed herewith which will be treated and included as a part and parcel of this Deed of Conveyance.



Addl. Dist. Sub-Registrar, Bishnupur
District: Jorh 24 Parganas

17 MAR 2018

SCHEDULE OF THE PROPERTY
(Saleable Area of Land)

ALL THAT piece and parcel of undivided vacant land admeasuring an area of **6.125** Decimal more or less, lying and situated at **Mouza- Mamudpur**, J.L. No.-33, R.S. No.-75, Touzi No.-395, Pargana- Azimabad, comprised in the following R.S. & L.R. Dag Nos. and R.S. & L.R. Khatian Nos-

Dag Nos.		LR Khatian Nos.		Nature	Total Area in Dag (in Dec)	Vendor's Father's Share (In Dec)	Vendor's Own Area (i.e. 1/8 th Share of Father's Area (In Dec)	Saleable Area (In Dec)	Setforth Value (In Rs.)
R.S.	L.R.	R.S.	L.R.						
351	363	60	661	Shali	48	24	3.000	3.000	277551
352	364	60	661	Shali	50	25	3.125	3.125	289116
				Total=	98	49	6.125	6.125	5,66,667/-

District Sub-Registrar Office at Alipore, Additional District Sub-Registrar Office at Bisnupur, Police Station- Bisnupur, within the jurisdiction of **Moukhali Gram Panchayat**, PIN Code No.- 743503, in the District of South 24 Paraganas, more fully and particularly described in this **Schedule** written hereunder and hereinafter referred to as the **SAID LAND**, demarcated in annexed site plan, bordered with **Red** color and the same are butted and bounded in the following manner :

R.S. Dag No. 351 is butted and bounded in the following manner which are shown in **SITE PLAN:-**

ON THE NORTH : R.S. Dag No. 340

ON THE SOUTH : R.S. Dag No. 365

ON THE EAST : R.S. Dag Nos. 352

ON THE WEST : Part of R.S. Dag Nos. 349 and 350



Adtl. Dist. Sup-Registrar, Bishnupur
District: South 24 Parganas

12 MAR 2018

RS.Dag No. 352 is butted and bounded in the following manner which are shown in
SITE PLAN:-

ON THE NORTH : R.S. Dag No. 339

ON THE SOUTH : R.S. Dag No. 362.

ON THE EAST : Part of R.S. Dag No. 353

ON THE WEST : R.S. Dag No. 351

IN WITNESS WHEREOF the parties hereto have executed these presents on the day,
month and year first above written.

SIGNED AND DELIVERED
BY THE PARTIES AT KOLKATA
IN THE PRESENCE OF:


1) *Shek Ataur Rahaman*
31, Sodepur Brick Field Road
Kolkata - 700082

2) *Panchu gopal Sardar*
35, Vivekananda Road
Kolkata - 700007

Sugpan Pal

SIGNATURE OF THE VENDOR
/ONE PART

Drafted by me
(As per Informations Supplied
by the Parties)



(Shek Ataur Rahaman)

Advocate

Alipore Judges' Court
(Regn.No.-WB/382/2000)

Note: Out of Total Stamp Duty payable, the amount of Rs .100/- is paid in one Non-Judicial Stamp Paper and the rest amount is, paid on line through Net Banking.



Addl. Dist. Sub-Registrar, Bishnupur
District: Joint 24 Bargaona

17 MAR 2018

MEMO OF CONSIDERATION

Received today the consideration money to the tune of Rs. 5,66,667/- (Rupees Five Lakhs Sixty Six Thousands Six Hundred Sixty Seven) only from the Purchaser by Manager's Cheque & RTGS, issued/drawn on 08-03-2018, HDFC Bank, C.R. Avenue Branch on as per memo mentioned hereunder as follows:-

MEMO

Manager's Cheque No. / RTGS No.	Bank and Its Branches	Amount (Rs)	Total Amount (Rs.)	Date	Name of Receivers
010458	HDFC Bank, C.R. Avenue Branch	200000	566667	08-03-2018	SWAPAN PAL
HDFC R 5201803 1268878875		366667		12-03-2018	
	Total =		566667/-		

(Rupees Five Lakhs Sixty Six Thousands Six Hundred Sixty Seven only)

SIGNED AND DELIVERED
BY THE PARTIES AT KOLKATA
IN THE PRESENCE OF:

1) *Shek Atawc Rahaman*

Swapan Pal

2) *Panchu gopal Sardar*




SIGNATURE OF THE VENDOR
/ONE PART



Addl. Dist. S/In-Registrar, Bishaupur
District: Jharkhand 24 Paraganas
12 MAR 2018

DISTRICT - SOUTH 24 PARAGANAS

OFFICE OF THE ADDITIONAL DISTRICT SUB-REGISTRAR - BISHNUPUR

		Thumb	1st finger	Middle finger	Ring finger	Small finger
	Left hand					
	Right hand					

Swapan Pal











Name:

SWAPAN PAL

Swapan Pal

Signature :-



Left hand					
Right hand					

Anil

Name:

ANIL GADIA

For Meridian Devcon Pvt. Ltd.

Anil Gadia

Director

Signature :-

PHOTO	Left hand					
	Right hand					

Name:

Signature :-



Addl. Dist. Sdh-Registrar, Bishnupur
District: South 24 Parganas

12 MAR 2018

आयकर विभाग
INCOME TAX DEPARTMENT

भारत सरकार
GOVT. OF INDIA

स्थायी लेखा संख्या कार्ड
Permanent Account Number Card

AVFPP4439A

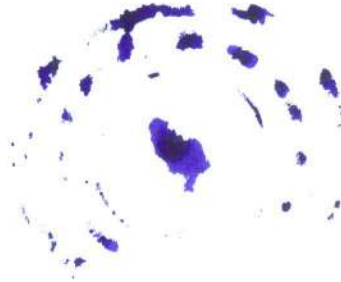
QR Code

नाम / Name
SWAPAN PAL

पिता का नाम / Father's Name
MANGAL CHANDRA PAL

जन्म की तारीख / Date of Birth
06/06/1962

स्वप्न पाल
Signature



In case this card is lost / found, kindly inform / return to :
Income Tax PAN Services Unit, UTHITSL
Plot No. 3, Sector 11, CBD Belapur,
Navi Mumbai - 400 614.

इस कार्ड के खोने/पाने पर कृपया सूचित करें/लीटाएं :
आयकर पैन सेवा यूनिट, UTHITSL
प्लॉट नं: 3, सेक्टर 11, सी.बी.डी.बेलापुर,
नवी मुंबई-400 614.

Swapan Pal

1.2/03/18





ভারতীয় বিশিষ্ট পরিচয় প্রাধিকরণ

ভারত সরকার

Unique Identification Authority of India
Government of India

তালিকাভুক্তির আই ডি / Enrollment No.: 1190/22048/44418

To
স্বপন পাল
SWAPAN PAL
S/O Mangal Chandra Pal
Mamudpur
Kanyanagar
South Twenty Four Parganas
West Bengal 743398

169341841



ML693418411FT



আপনার আধার সংখ্যা / Your Aadhaar No. :

6938 4296 1033

আধার - সাধারণ মানুষের অধিকার



ভারত সরকার
Government of India



স্বপন পাল
SWAPAN PAL
পিতা : মঙ্গল চন্দ্র পাল
Father : MANGAL CHANDRA PAL
জন্মতারিখ / DOB : 08/06/1962
পুরুষ / Male



6938 4296 1033

আধার - সাধারণ মানুষের অধিকার

Swapan Pal

12103118



তথ্য

- আধার পরিচয়ের প্রমাণ, নাগরিকত্বের প্রমাণ নয়।
- পরিচয়ের প্রমাণ অনলাইন প্রমাণীকরণ দ্বারা লাভ করুন।

INFORMATION

- Aadhaar is proof of identity, not of citizenship .
- To establish identity, authenticate online .

- আধার সারা দেশে মান্য।
- আধার ভবিষ্যতে সরকারী ও বেসরকারী পরিষেবা প্রাপ্তির সহায়ক হবে।
- Aadhaar is valid throughout the country .
- Aadhaar will be helpful in availing Government and Non-Government services in future .



ঠিকানা:

S/O মঙ্গল চন্দ্র পাল, মামুদপুর,
কন্যানগর, দক্ষিণ ২৪ পরগণা,
পশ্চিমবঙ্গ, 743398

Address:

S/O Mangal Chandra Pal,
Mamudpur, Kanyanagar, South
Twenty Four Parganas, West
Bengal, 743398

ভারতীয় বিশিষ্ট পরিচয় প্রাধিকরণ
Unique Identification Authority of India

6938 4296 1033

1947
1800 300 1947

help@uidai.gov.in

www
www.uidai.gov.in




For Meridian Devcon Pvt. Ltd.

Andhade

Director

12/03/18



आयकर विभाग
INCOME TAX DEPARTMENT

भारत सरकार
GOVT. OF INDIA

स्थायी लेखा संख्या कार्ड
Permanent Account Number Card
AFOPG3855L

नाम / Name
ANIL GADIA

पिता का नाम / Father's Name
RATAN LAL GADIA

जन्म की तारीख / Date of Birth
27/09/1977

Anil Gadia
हस्ताक्षर / Signature



Anil Gadia

12/03/18

In case this card is lost / found, kindly inform / return to :

Income Tax PAN Services Unit, UTIITSL
Plot No. 3, Sector 11, CBD Belapur,
Navi Mumbai - 400 614.

इस कार्ड के खोने/पाने पर कृपया सूचित करें/सौंपाएं :

आयकर पैन सेवा यूनिट, UTIITSL
प्लॉट नं: ३, सेक्टर ११, सी.बी.डी.बेलापुर,
नवी मुंबई-४०० ६१४.



ভারতীয় বিশিষ্ট পরিচয় প্রাধিকারণ
ভারত সরকার
 Unique Identification Authority of India
 Government of India


চালিকাভুক্তির আই ডি / Enrollment No. : 1111/11109/16756

To
 Anil Gadia
 অণিল গাডিয়া
 23/03/2014 S/O: Ratan Lal Gadia
 CF-71
 SALT LAKE
 SECTOR-1
 Bidhannagar(M)
 Bidhannagar CC Block, North 24 Parganas
 West Bengal - 700084



KL644588088FT

84458808



আপনার আধার সংখ্যা / Your Aadhaar No. :

9283 6021 4126

আধার - সাধারণ মানুষের অধিকার



ভারত সরকার
 Government of India



অণিল গাডিয়া
 Anil Gadia
 পিতা : রতন লাল গাডিয়া
 Father : Ratan Lal Gadia

জন্ম তারিখ/DOB: 27/09/1977
 লিঙ্গ / Male

9283 6021 4126



Anil Gadia

12/03/18

আধার - সাধারণ মানুষের অধিকার



তথ্য

- আধার পরিচয়ের প্রমাণ, নাগরিকত্বের প্রমাণ নয়।
- পরিচয়ের প্রমাণ অনলাইন প্রমাণীকরণ দ্বারা লাভ করুন।

দ্রষ্টব্য : পিতার বয়স 15 বছর হলে বায়োমেট্রিক তথ্যের নবীকরণ আবশ্যিক।

INFORMATION

- Aadhaar is proof of identity, not of citizenship.
- To establish identity, authenticate online.

Note: Children on attaining 15 years of age need to update biometric information.

- আধার সারা দেশে মান্য।
- আধার ভবিষ্যতে সরকারী ও বেসরকারী পরিষেবা প্রাপ্তির সহায়ক হবে।
- Aadhaar is valid throughout the country.
- Aadhaar will be helpful in availing Government and Non-Government services in future.



উদ্যোগ পরিচালনা পরিষদ
Unique Identification Authority of India

ঠিকানা: এ. এন. গডিয়া
সীটেক, সল্টলেক, সেটেক-১
বিধাননগর (ম), বিধাননগর সিটি ব্লক
উত্তর ২৪ পর্গনা, পশ্চিম বঙ্গ

Address: S/O. Anil Gadia,
CF-71, SALT LAKE,
SECTOR-1, Bidhannagar
(M), Bidhannagar CC Block,
North 24 Parganas, West
Bengal, 700084

7971 3262 9276

Govt. of West Bengal
Directorate of Registration & Stamp Revenue
e-Challan

GRN: 19-201718-019232843-1 Payment Mode Online Payment
GRN Date: 09/03/2018 17:32:29 Bank : State Bank of India
BRN : IK00MYGM11 BRN Date: 09/03/2018 17:34:05

DEPOSITOR'S DETAILS

Id No. : 16130000384899/3/2018
[Query No./Query Year]

Name : SHEK ATAUR RAHAMAN
Contact No. : Mobile No. : +91 9073103425
E-mail : info@meridiangrouprealty.in
Address : 34 SODE PUR BRICK FIELD ROAD KOLKATA82
Applicant Name : Mr Shek Ataur Rahaman
Office Name :
Office Address :
Status of Depositor : Advocate
Purpose of payment / Remarks : Sale, Sale Document Payment No 3

PAYMENT DETAILS

Sl. No.	Identification No.	Head of A/C Description	Head of A/C	Amount[₹]
1	16130000384899/3/2018	Property Registration- Stamp duty	0030-02-103-003-02	28253
2	16130000384899/3/2018	Property Registration- Registration Fees	0030-03-104-001-16	5681

In Words : Rupees Thirty Three Thousand Nine Hundred Thirty Four only
Total 33934



7
Addl. Dist. Sub-Registrar, Bishnupur
District South 24 Parganas

SITE PLAN OF LAND OF R. S. DAG NOS- 351 & 352 UNDER R. S. KHATIAN NO-60 CORRESPONDING TO L. R. DAG NOS-363 & 364 UNDER L. R. KHATIAN NO-661, LYING AND SITUATE AT MOUZA- MAMUDPUR, J. L. NO-33, P. S.- BISHNUPUR, WITHIN THE OF JURISDICTION OF MOUKHALI GRAM PANCHAYAT, IN THE DISTRICT SOUTH 24PARGANAS

SCALE:- 1" = 20'-0"

AREA SHOWN IN RED BORDER =  

R. S. DAG NOS.	L. R. DAG NOS.	R. S. KHATIAN NO.	L. R. KHATIAN NO.	UNDIVIDED SALEABLE AREA OF LAND(DEC.)
351	363	60	661	3.000 DEC.
352	364	60	661	3.125 DEC.
TOTAL SALEABLE AREA OF LAND =				6.125 DEC.




Swapan Pal

SIG. OF VENDORS

Drawn by:-

Bishwambhar Das
 (PLAN MAKER)
 Niveditapally, Barasat, 24Pgs(N)
 (Group - 'C')
 BARASAT MUNICIPALITY
 RW/10/18

SITE PLAN(1" = 20'-0")



ADDL Dist. Sub-Registrar, Hisnampur
District, Jajnah 24 Raiganda

17 MAR 2018

Major Information of the Deed




Deed No :	I-1613-01529/2018	Date of Registration	12/03/2018
Query No / Year	1613-0000384899/2018	Office where deed is registered	
Query Date	08/03/2018 8:18:17 PM	A.D.S.R. BISHNUPUR, District: South 24-Parganas	
Applicant Name, Address & Other Details	Shek Ataur Rahaman Alipore Judges Court,Thana : Alipore, District : South 24-Parganas, WEST BENGAL, PIN - 700027, Mobile No. : 9073103425, Status :Advocate		
Transaction	Additional Transaction		
[0101] Sale, Sale Document	[4305] Other than Immovable Property, Declaration [No of Declaration : 2]		
Set Forth value	Market Value		
Rs. 5,66,667/-	Rs. 5,66,667/-		
Stampduty Paid(SD)	Registration Fee Paid		
Rs. 28,353/- (Article:23)	Rs. 5,681/- (Article:A(1), E)		
Remarks			

Land Details :

District: South 24-Parganas, P.S:- Bishnupur, Gram Panchayat: MAUKHALI, Mouza: Mamudpur

Sch No	Plot Number	Khatian Number	Land Use		Area of Land	SetForth Value (In Rs.)	Market Value (In Rs.)	Other Details
			Proposed	ROR				
L1	LR-363	LR-661	Organisati on	Shali	3 Dec	2,77,551/-	2,77,551/-	Width of Approach Road: 4 Ft.,
L2	LR-364	LR-661	Organisati on	Shali	3.125 Dec	2,89,116/-	2,89,116/-	Width of Approach Road: 4 Ft.,
		TOTAL :			6.125Dec	5,66,667 /-	5,66,667 /-	
		Grand Total :			6.125Dec	5,66,667 /-	5,66,667 /-	

Seller Details :

SI No	Name,Address,Photo,Finger print and Signature			
1	Name	Photo	Fingerprint	Signature
	Shri SWAPAN PAL (Presentant) Son of Late Mangal Chandra Pal Executed by: Self, Date of Execution: 12/03/2018 , Admitted by: Self, Date of Admission: 12/03/2018 ,Place : Office			
		12/03/2018	LTI 12/03/2018	12/03/2018
P.O:- Kannya Nagar, P.S:- Bishnupur, District:-South 24-Parganas, West Bengal, India, PIN - 743398 Sex: Male, By Caste: Hindu, Occupation: Business, Citizen of: India, PAN No.:: AVFPP4439A, Aadhaar No: 69xxxxxxx1033, Status :Individual, Executed by: Self, Date of Execution: 12/03/2018 , Admitted by: Self, Date of Admission: 12/03/2018 ,Place : Office				

Major Information of the Deed :- I-1613-01529/2018-12/03/2018




Buyer Details :

Sl No	Name,Address,Photo,Finger print and Signature
1	MERIDIAN DEVCON PRIVATE LIMITED Meridian Plaza, 209, C.R.Avenue, 4th Floor, P.O:- Bedon Street, P.S:- Girish Park, Kolkata, District:-Kolkata, West Bengal, India, PIN - 700006 , PAN No.:: AAHCM1792M, Status :Organization, Status : Not Executed

Representative Details :

Sl No	Name,Address,Photo,Finger print and Signature
1	Shri ANIL GADIA Son of Shri Ratan Lal Gadia CF-71, Salt Lake City, Sector-I, P.O:- Salt Lake, P.S:- North Bidhannagar, Bidhannagar, District:-North 24-Parganas, West Bengal, India, PIN - 700064, Sex: Male, By Caste: Hindu, Occupation: Business, Citizen of: India, , PAN No.:: AFOPG3855L, Aadhaar No: 92xxxxxxxx4126 Status : Representative, Representative of : MERIDIAN DEVCON PRIVATE LIMITED (as Director)

Identifier Details :

Name & address	
Mr Shek Ataur Rahaman Son of Mr Sk Ataur Rahaman 34, Sodepur Brick Field Road, P.O:- Haridevpur, P.S:- Thakurpukur, District:-South 24-Parganas, West Bengal, India, PIN - 700082, Sex: Male, By Caste: Muslim, Occupation: Advocate, Citizen of: India, , Identifier Of Shri SWAPAN PAL, Shri ANIL GADIA	
	12/03/2018

Transfer of property for L1

Sl.No	From	To. with area (Name-Area)
1	Shri SWAPAN PAL	MERIDIAN DEVCON PRIVATE LIMITED-3 Dec

Transfer of property for L2

Sl.No	From	To. with area (Name-Area)
1	Shri SWAPAN PAL	MERIDIAN DEVCON PRIVATE LIMITED-3.125 Dec

Major Information of the Deed :- I-1613-01529/2018-12/03/2018



Land Details as per Land Record

District: South 24-Parganas, P.S:- Bishnupur, Gram Panchayat: MAUKHALI, Mouza: Mamudpur

Sch No	Plot & Khatian Number	Details Of Land
L1	LR Plot No:- 363(Corresponding RS Plot No:- 351), LR Khatian No:- 661	Owner:মঙ্গল চন্দ্র পাল, Gurdian:বিনোদ বিহারী, Address:নিজ, Classification:শালি, Area:0.24000000 Acre,
L2	LR Plot No:- 364(Corresponding RS Plot No:- 352), LR Khatian No:- 661	Owner:মঙ্গল চন্দ্র পাল, Gurdian:বিনোদ বিহারী, Address:নিজ, Classification:শালি, Area:0.25000000 Acre,

Endorsement For Deed Number : I - 161301529 / 2018

On 09-03-2018

Certificate of Market Value(WB PUVI rules of 2001)

Certified that the market value of this property which is the subject matter of the deed has been assessed at Rs 5,66,667/-

(2):

Debashis Kumar Basu
ADDITIONAL DISTRICT SUB-REGISTRAR
OFFICE OF THE A.D.S.R. BISHNUPUR
South 24-Parganas, West Bengal

On 12-03-2018

Certificate of Admissibility(Rule 43,W.B. Registration Rules 1962)

Admissible under rule 21 of West Bengal Registration Rule, 1962 duly stamped under schedule 1A, Article number : 23 of Indian Stamp Act 1899.

Presentation(Under Section 52 & Rule 22A(3) 46(1),W.B. Registration Rules,1962)

Presented for registration at 14:00 hrs on 12-03-2018, at the Office of the A.D.S.R. BISHNUPUR by Shri SWAPAN PAL ,Executant.

Admission of Execution (Under Section 58, W.B. Registration Rules, 1962)

Execution is admitted on 12/03/2018 by Shri SWAPAN PAL, Son of Late Mangal Chandra Pal, P.O: Kanya Nagar, Thana: Bishnupur, , South 24-Parganas, WEST BENGAL, India, PIN - 743398, by caste Hindu, by Profession Business


Indetified by Mr Shek Ataur Rahaman, , Son of Mr Sk Ataur Rahaman, 34, Sodepur Brick Field Road, P.O: Haridevpur, Thana: Thakurpukur, , South 24-Parganas, WEST BENGAL, India, PIN - 700082, by caste Muslim, by profession Advocate

Payment of Fees

Certified that required Registration Fees payable for this document is Rs 5,681/- (A(1) = Rs 5,667/- ,E = Rs 14/-) and Registration Fees paid by Cash Rs 0/-, by online = Rs 5,681/-

Description of Online Payment using Government Receipt Portal System (GRIPS), Finance Department, Govt. of WB Online on 09/03/2018 5:34PM with Govt. Ref. No: 192017180192328431 on 09-03-2018, Amount Rs: 5,681/-, Bank: State Bank of India (SBIN0000001), Ref. No. IK00MYGMI1 on 09-03-2018, Head of Account 0030-03-104-001-16

Major Information of the Deed :- I-1613-01529/2018-12/03/2018



Payment of Stamp Duty

Certified that required Stamp Duty payable for this document is Rs. 28,353/- and Stamp Duty paid by Stamp Rs 100/-, by online = Rs 28,253/-

Description of Stamp

1. Stamp: Type: Impressed, Serial no 18644, Amount: Rs.100/-, Date of Purchase: 28/08/2017, Vendor name: Subhankar Das

Description of Online Payment using Government Receipt Portal System (GRIPS), Finance Department, Govt. of WB Online on 09/03/2018 5:34PM with Govt. Ref. No: 192017180192328431 on 09-03-2018, Amount Rs: 28,253/-, Bank: State Bank of India (SBIN0000001), Ref. No. IK00MYGMI1 on 09-03-2018, Head of Account 0030-02-103-003-02



Debashis Kumar Basu
ADDITIONAL DISTRICT SUB-REGISTRAR
OFFICE OF THE A.D.S.R. BISHNUPUR
South 24-Parganas, West Bengal

Major Information of the Deed :- I-1613-01529/2018-12/03/2018



Certificate of Registration under section 60 and Rule 69.

Registered in Book - I

Volume number 1613-2018, Page from 44384 to 44413
being No 161301529 for the year 2018.



Digitally signed by DEBASHIS BASU
Date: 2018.04.05 11:15:21 +05:30
Reason: Digital Signing of Deed.

(Debashis Kumar Basu) 05-04-2018 11:11:49
ADDITIONAL DISTRICT SUB-REGISTRAR
OFFICE OF THE A.D.S.R. BISHNUPUR
West Bengal.

(This document is digitally signed.)

1870

1871



1872